

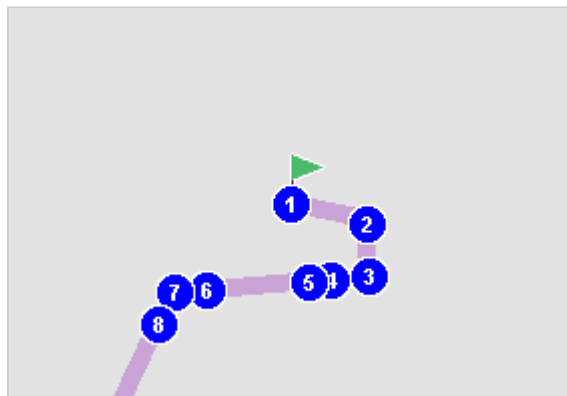


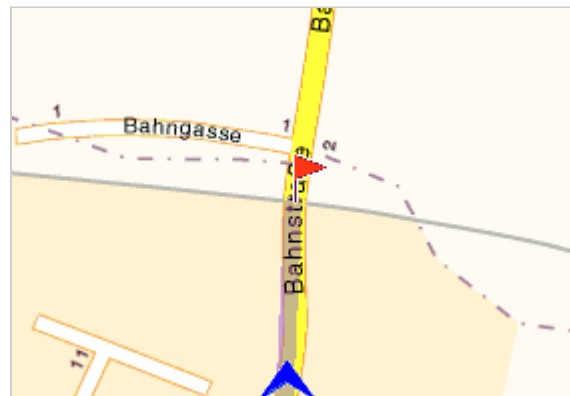


Driving directions printed on 14/06/2007








	Departure: Zagreb	Time: 03h45
	Destination: Horitschon — Bahnstraße	Distance: 320km
		Total costs: 39.62 EUR











Departure: Zagreb



Destination: Horitschon — Bahnstraße

 	Departure: Zagreb, centre Leave Zagreb	0.4km 00h01
	Continue along: Junija Palmotica	0.3km 00h01
	Turn right: Josipa Rudera Boskovic	0.2km 00h02
	Take Trg Nikole Subica Zrinskog	0.1km 00h02
	Take Andrije Hebranga	0.5km 00h02
	Take Trg Marsala Tita	0.2km 00h02
	Turn left: Trg Franklina Delanoa Roosevelta	0.2km 00h03
	Continue along: Savska Cesta	1.6km 00h04
	Continue along: Ljubljanska Avenija	8.5km 00h11
  <div style="border: 1px solid green; padding: 2px; display: inline-block;">E59</div> <div style="border: 1px solid black; padding: 2px; display: inline-block;">A2</div>	Turn right: E59 / A2	60km 00h48
	Entry into slovenia	00h48

 <div style="border: 1px solid green; padding: 2px; width: fit-content; margin: 5px 0;">E59</div>	Continue along: E59 <div style="float: right;">1.1km</div>	00h49
 <div style="border: 1px solid green; padding: 2px; width: fit-content; margin: 5px 0;">E59</div> <div style="border: 1px solid black; padding: 2px; width: fit-content; margin: 5px 0;">9</div>	Take E59 / 9 <div style="text-align: center;">Passing close to Ptuj</div>	17km 01h05
 <div style="border: 1px solid green; padding: 2px; width: fit-content; margin: 5px 0;">E59</div> <div style="border: 1px solid black; padding: 2px; width: fit-content; margin: 5px 0;">1</div>	Continue along: E59 / 1 <div style="text-align: center;">Pass by Skorba</div>	18km 01h26
	Pass Maribor <div style="text-align: right;">Continue along: E57 / E59 / Ptujška Cesta / 1 (2.5km)</div> <div style="text-align: right;">TakeE57 / E59 / Hitra Cesta (0.5km)</div>	3km 01h31
 <div style="border: 1px solid green; padding: 2px; width: fit-content; margin: 5px 0;">E57</div> <div style="border: 1px solid black; padding: 2px; width: fit-content; margin: 5px 0;">H2</div>	Continue along: E57 / E59 / H2	7km 01h39
  <div style="border: 1px solid green; padding: 2px; width: fit-content; margin: 5px 0;">E57</div> <div style="border: 1px solid black; padding: 2px; width: fit-content; margin: 5px 0;">A1</div>	At the roundabout, take the 3rd exit Continue along: E57 / E59 / A1 <div style="text-align: center;">Head towards:</div> <div style="border: 1px solid black; padding: 10px; width: fit-content; margin: 10px auto; text-align: center;"> Gradec Graz Sentilj </div>	11km 01h45
	Entry into Austria	01h45

19

Continue along: **A9 / E57 / E59**

41km



A9

E57

You've been driving for almost 2 hours, take a break!

Pass by **Knoten Graz West**

Head towards:

Exit 186
Wien
H

02h06

20

Close to **Graz**, continue along: **A2 / E59**

74km



A2

E59

Pass by **Knoten Graz Ost**

Take the exit towards:

Exit 111
Lafnitztal-Oberwart

02h44

21

Continue along: **B50**

 52km

B50

Passing close to **Markt Allhau**

03h26

22

At the roundabout, take the 2nd exit Continue along: **S31**

12km



S31

Head towards:

Wien
Eisenstadt

Take the exit towards:

Weppersdorf
Markt Sankt Martin

03h34

23

Close to **Weppersdorf**, continue along: **B62**

10km

B62

Head towards:

Deutschkreutz
Ungarn
Lackenbach
Grenzübergang
Kópháza

03h43

24

Arrive in Horitschon

1.1km

Take **B62 / Deutschkreutzer-Bundesstraße / Hauptstraße**

(0.8km)



Turn left: **Bahnstraße**

(0.3km)



Destination: Horitschon, centre

03h45